

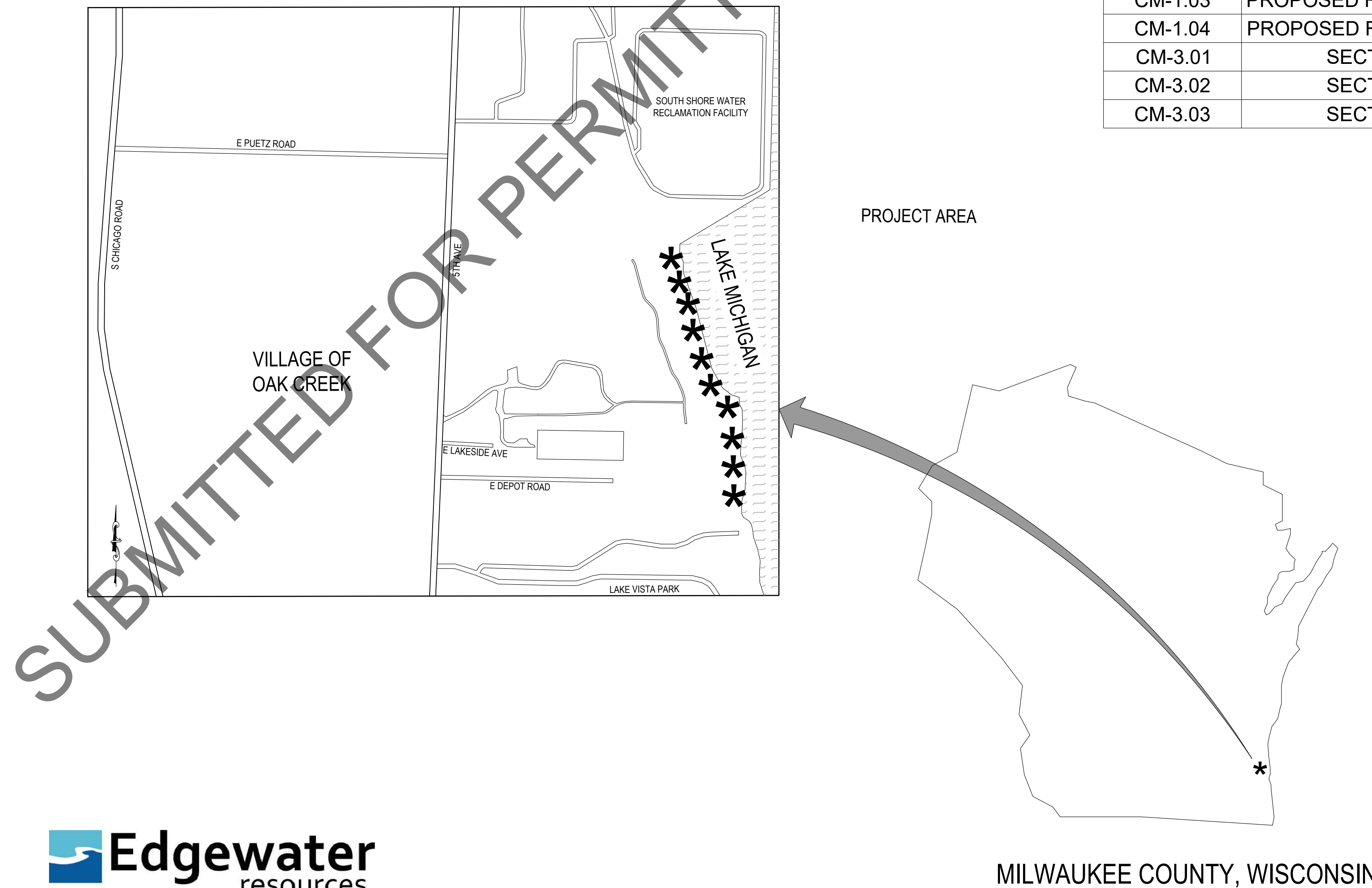
This drawings set has been submitted to WDNR and USACE but is still being processed

OAK CREEK PETER COOPER REVETMENT

DRAWING SET FOR PERMIT + 30% DESIGN

PERMIT INFORMATION			
AGENCY	PERMIT NO	DATE AUTHORIZED	EXPIRATION DATE
WDNR	NOT ISSUED YET		
USACE	NOT ISSUED YET		

Sheet List Table	
Sheet Number	Sheet Title
G-1.01	COVER SHEET
CM-1.01	EXISTING CONDITIONS - NORTH
CM-1.02	EXISTING CONDITIONS - SOUTH
CM-1.03	PROPOSED REVETMENT - NORTH
CM-1.04	PROPOSED REVETMENT - SOUTH
CM-3.01	SECTION 1 AND 2
CM-3.02	SECTION 3 AND 4
CM-3.03	SECTION 5 AND 6



SUBMITTED FOR PERMITTING



CITY OF OAK CREEK
8040 SOUTH 6TH STREET
OAK CREEK, WI 53154

CONTACT:
SUSAN WINNEN
(414) 766 - 7034



EDGEWATER RESOURCES, LLC
434 S. YELLOWSTONE DRIVE, SUITE 203
MADISON, WI 53719

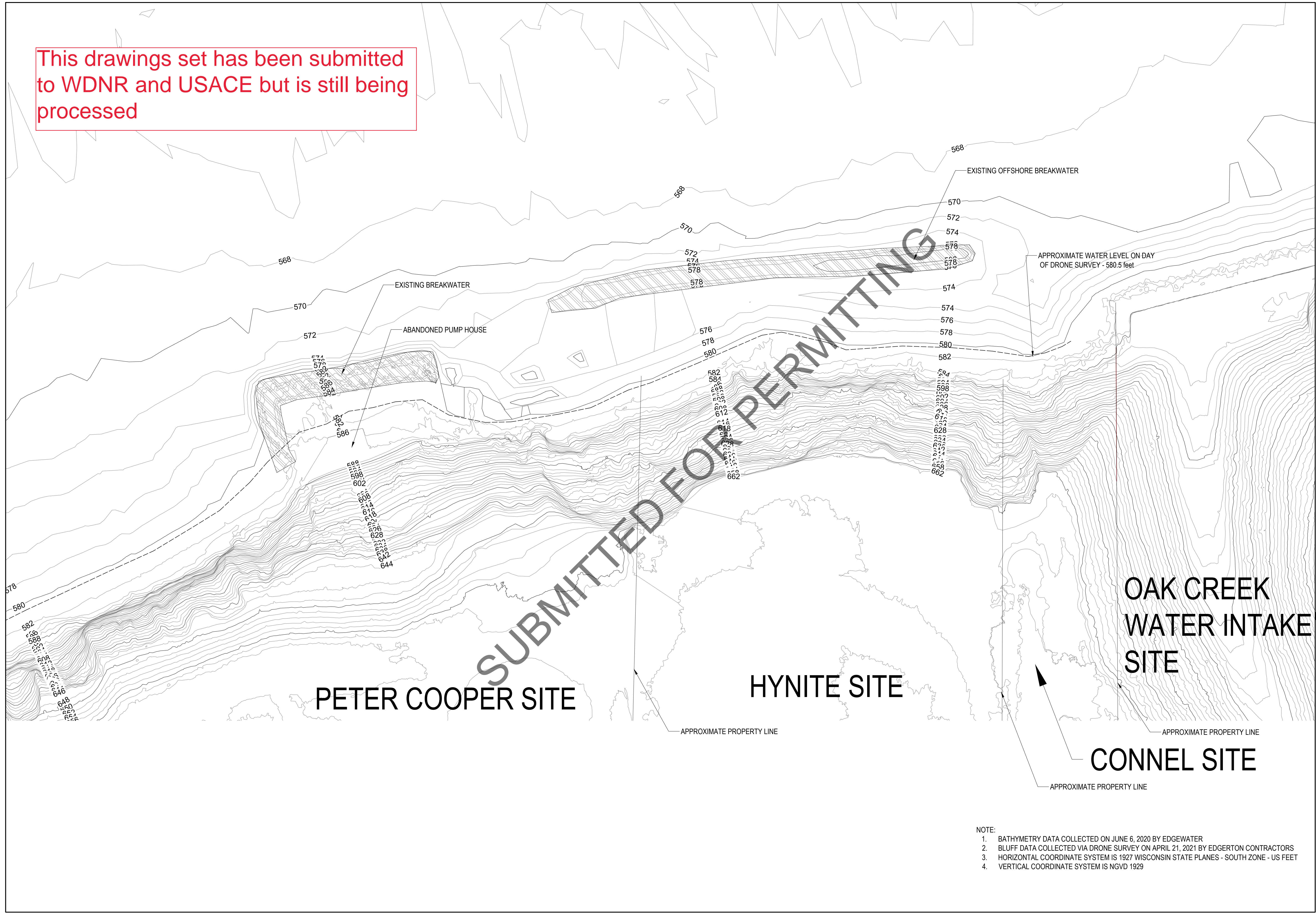
CONTACT:
JACK COX, PE, D.CE, D.PE, D.NE PROJECT MANAGER
(608) 716 - 3128

MISS DIG

CALL AT LEAST 3 FULL WORKING DAYS (72 HRS)
BEFORE YOU DIG

MILWAUKEE COUNTY, WISCONSIN

This drawings set has been submitted to WDNR and USACE but is still being processed



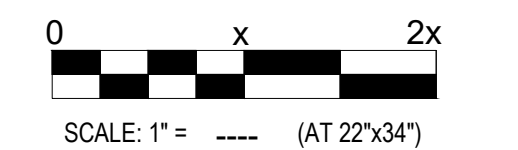
PROJECT TITLE:
OAK CREEK
PETER COOPER REVITMENT
OAK CREEK, WISCONSIN
SHEET TITLE:
EXISTING CONDITIONS - SOUTH

DATE	REVISION

ISSUED FOR:
PERMIT + 30% DESIGN



DATE: 7/19/2021	NORTH
PROJ NO.: 20-016	



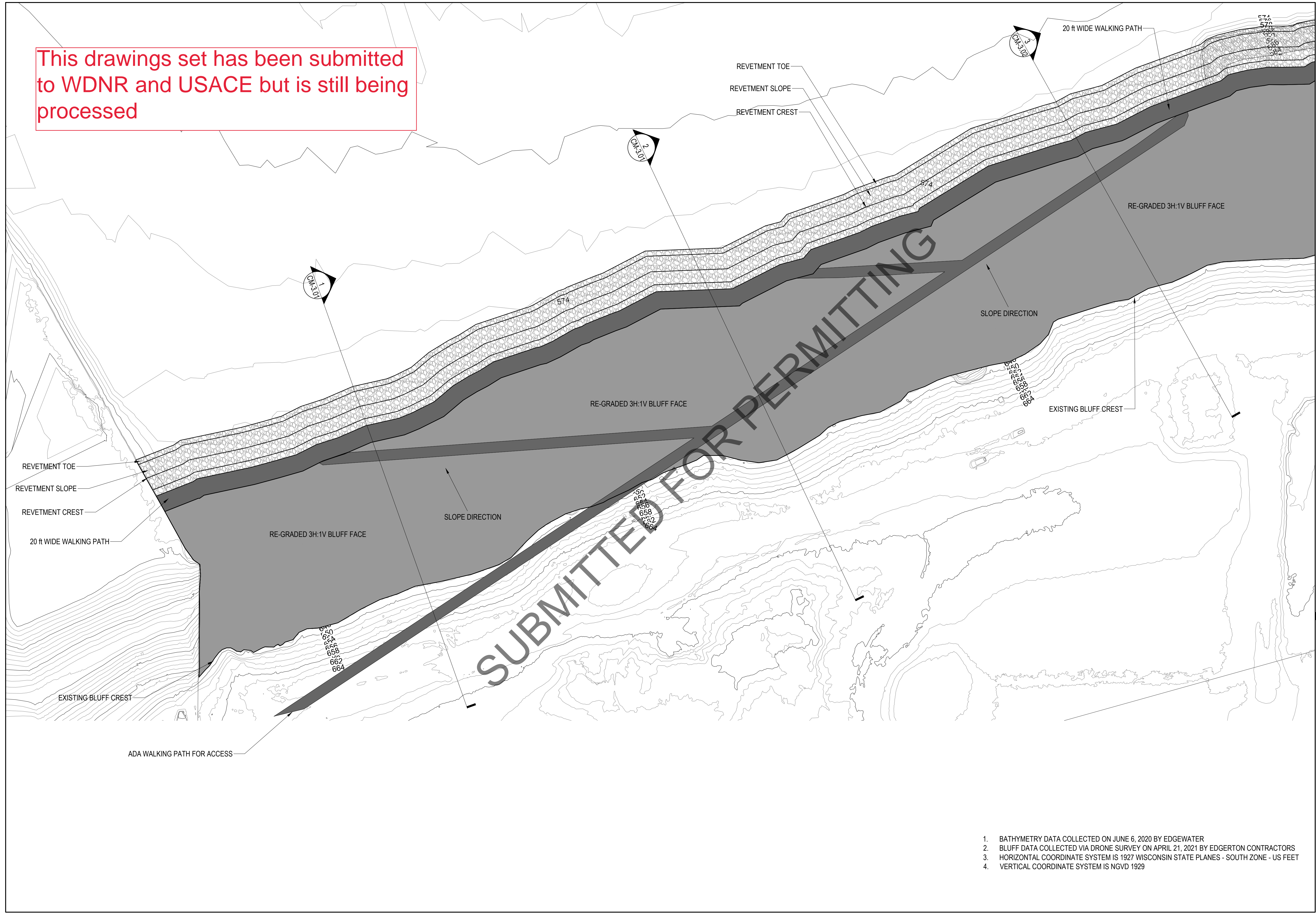
DESIGNED BY: NPS
DRAWN BY: NPS
REVIEWED BY: ---

THE REPRODUCTION, COPYING OR OTHER USE OF THIS DRAWING WITHOUT WRITTEN CONSENT IS PROHIBITED.
© 2020 EDGEWATER RESOURCES, LLC.

SHEET NUMBER:
CM-1.02

- NOTE:
1. BATHYMETRY DATA COLLECTED ON JUNE 6, 2020 BY EDGEWATER
 2. BLUFF DATA COLLECTED VIA DRONE SURVEY ON APRIL 21, 2021 BY EDGERTON CONTRACTORS
 3. HORIZONTAL COORDINATE SYSTEM IS 1927 WISCONSIN STATE PLANES - SOUTH ZONE - US FEET
 4. VERTICAL COORDINATE SYSTEM IS NGVD 1929


This drawings set has been submitted to WDNR and USACE but is still being processed



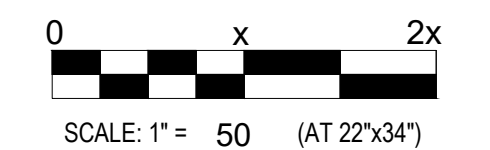
PROJECT TITLE:
OAK CREEK
PETER COOPER REVETMENT
OAK CREEK, WISCONSIN
SHEET TITLE:
PROPOSED REVETMENT - NORTH

DATE	REVISION

ISSUED FOR:
PERMIT + 30% DESIGN



DATE: 7/19/2021	NORTH
PROJ NO.: 20-016	



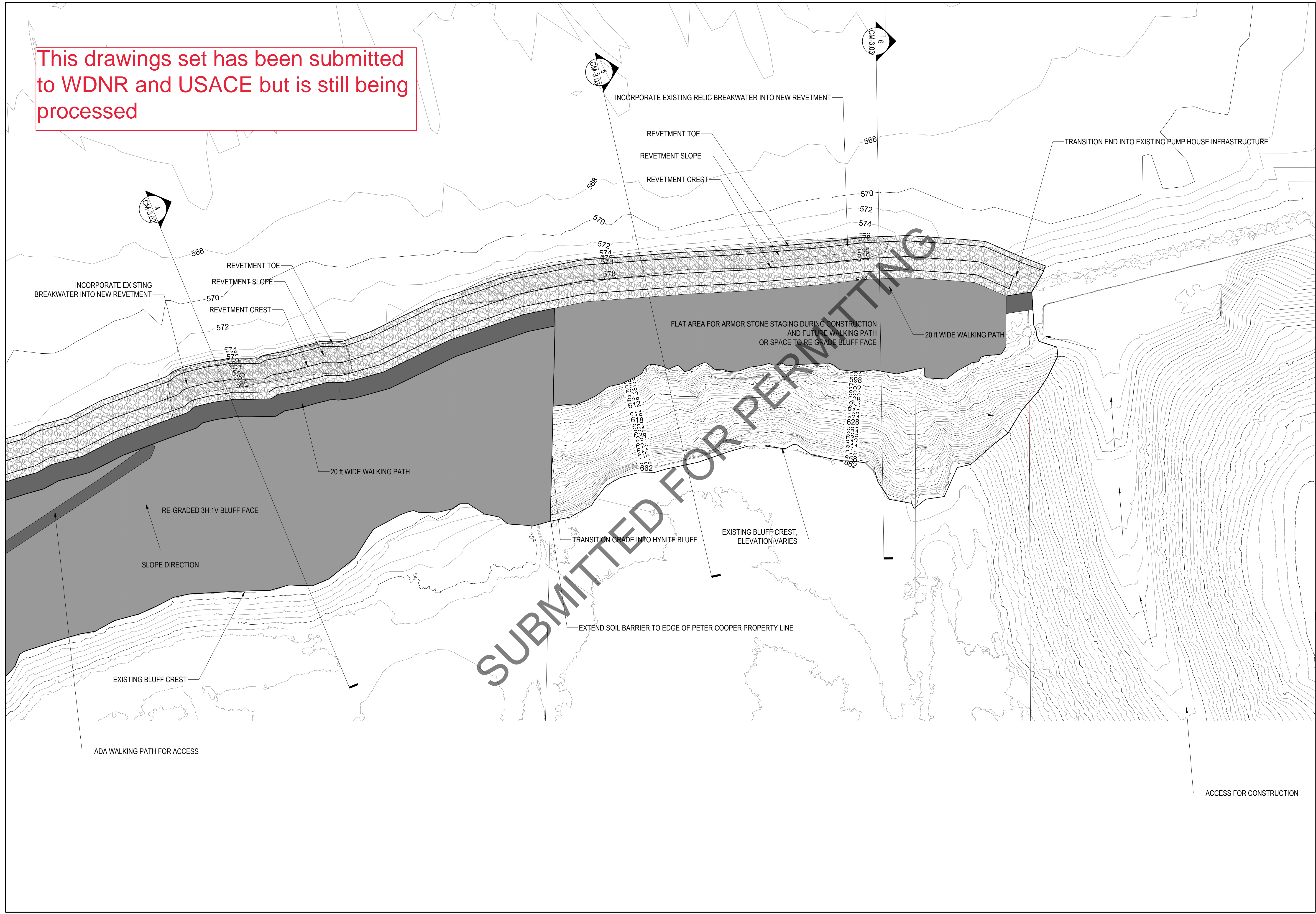
DESIGNED BY: NPS
DRAWN BY: NPS
REVIEWED BY: ---

THE REPRODUCTION, COPYING OR OTHER USE OF THIS DRAWING WITHOUT WRITTEN CONSENT IS PROHIBITED.
© 2020 EDGEWATER RESOURCES, LLC.

SHEET NUMBER:
CM-1.03

- BATHYMETRY DATA COLLECTED ON JUNE 6, 2020 BY EDGEWATER
- BLUFF DATA COLLECTED VIA DRONE SURVEY ON APRIL 21, 2021 BY EDGERTON CONTRACTORS
- HORIZONTAL COORDINATE SYSTEM IS 1927 WISCONSIN STATE PLANES - SOUTH ZONE - US FEET
- VERTICAL COORDINATE SYSTEM IS NGVD 1929


This drawings set has been submitted to WDNR and USACE but is still being processed



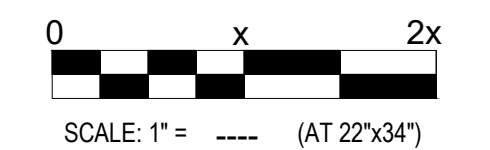
PROJECT TITLE:
OAK CREEK
PETER COOPER REVETMENT
OAK CREEK, WISCONSIN
SHEET TITLE:
PROPOSED REVETMENT - SOUTH

DATE	REVISION

ISSUED FOR:
PERMIT + 30% DESIGN



DATE: 7/19/2021	NORTH
PROJ NO.: 20-016	

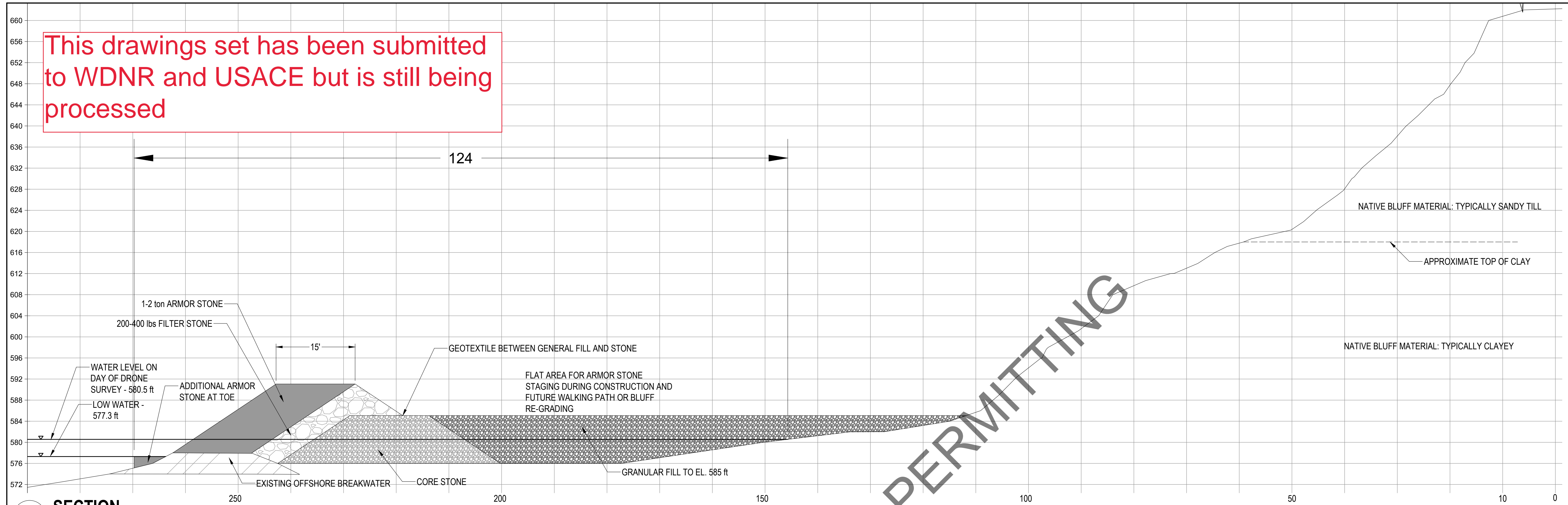


DESIGNED BY: NPS
DRAWN BY: NPS
REVIEWED BY: ---


THE REPRODUCTION, COPYING OR OTHER USE OF THIS DRAWING WITHOUT WRITTEN CONSENT IS PROHIBITED.
© 2020 EDGEWATER RESOURCES, LLC.

SHEET NUMBER:
CM-1.04

This drawings set has been submitted to WDNR and USACE but is still being processed



5 SECTION
SCALE: 1"=10'



6 SECTION
SCALE: 1"=10'

1. BATHYMETRY DATA COLLECTED ON JUNE 6, 2020 BY EDGEWATER
2. BLUFF DATA COLLECTED VIA DRONE SURVEY ON APRIL 21, 2021 BY EDGERTON CONTRACTORS
3. HORIZONTAL COORDINATE SYSTEM IS 1927 WISCONSIN STATE PLANES - SOUTH ZONE - US FEET
4. VERTICAL COORDINATE SYSTEM IS NGVD 1929

SUBMITTED FOR PERMITTING

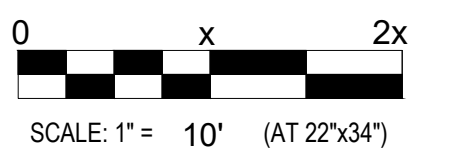
PROJECT TITLE:
OAK CREEK
PETER COOPER REVITMENT
OAK CREEK, WISCONSIN
SHEET TITLE:
SECTION 5 AND 6

DATE	REVISION

ISSUED FOR:
PERMIT + 30% DESIGN



DATE: 7/19/2021	NORTH
PROJ NO.: 20-016	



DESIGNED BY: NPS
DRAWN BY: NPS
REVIEWED BY: ---

THE REPRODUCTION, COPYING OR OTHER USE OF THIS DRAWING WITHOUT WRITTEN CONSENT IS PROHIBITED.
© 2020 EDGEWATER RESOURCES, LLC.

SHEET NUMBER:
CM-3.03