







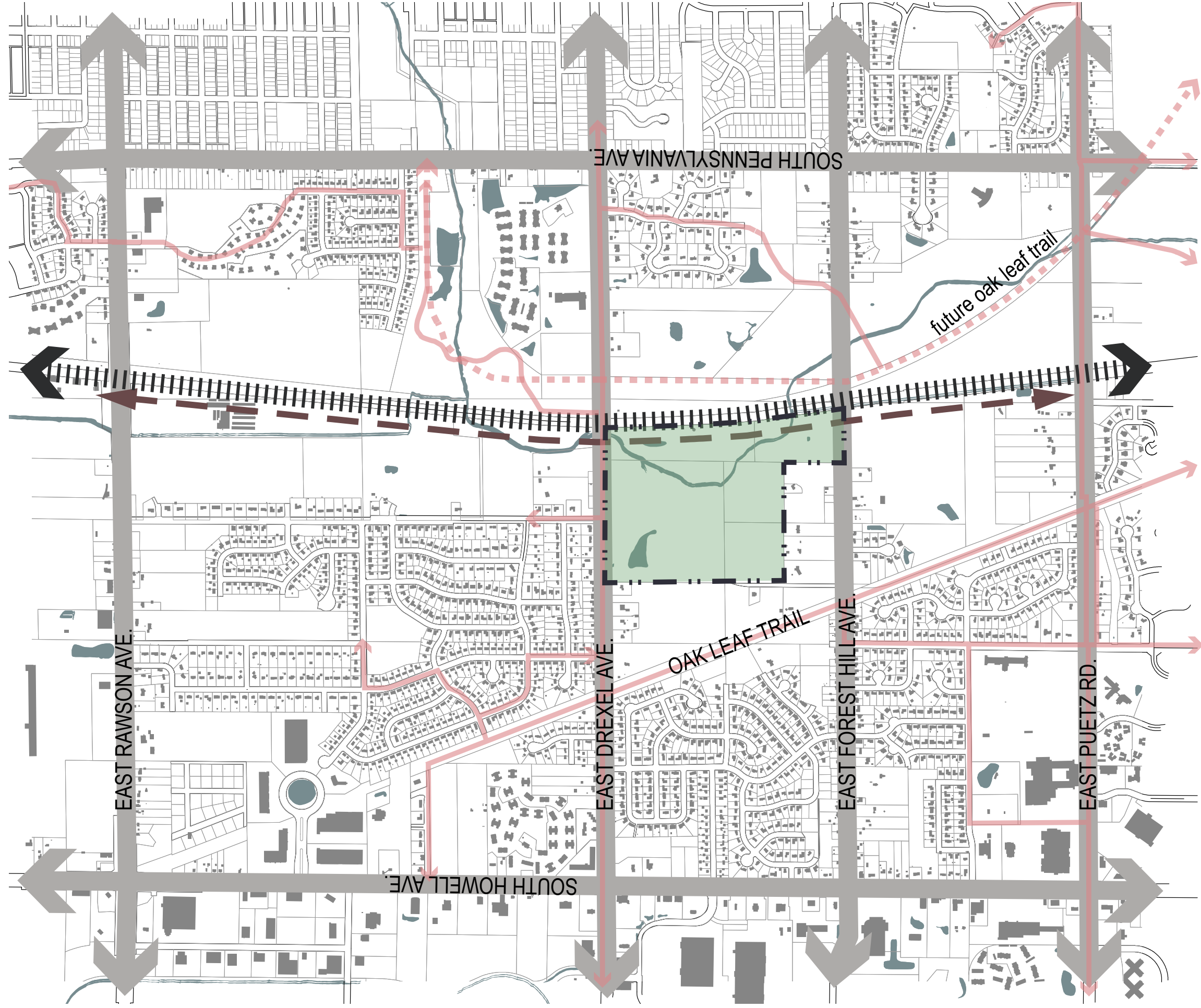


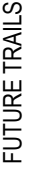


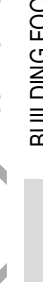

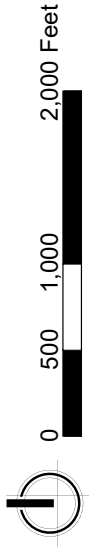


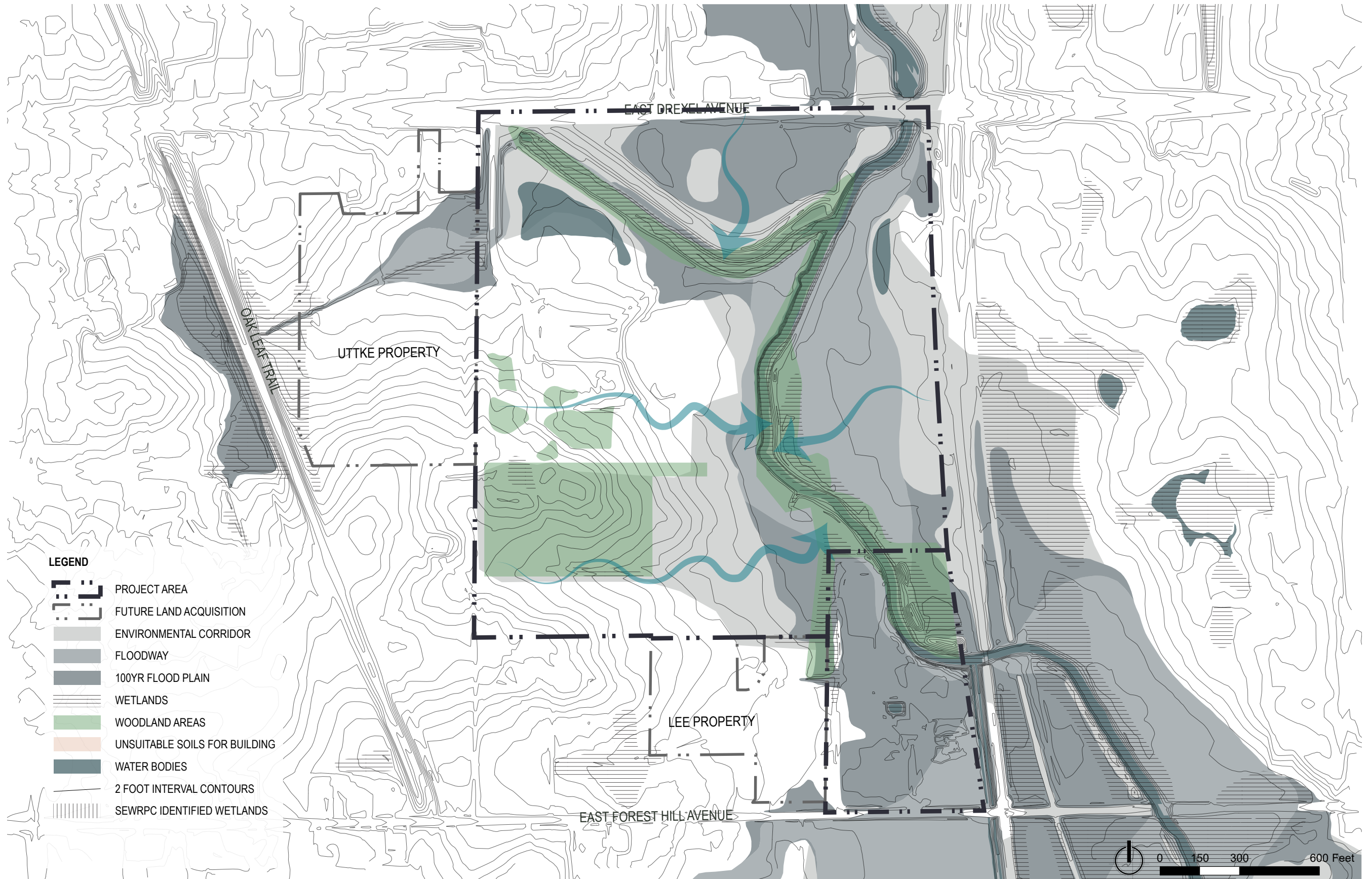
- LEGEND**
-  PROJECT AREA
 -  ENVIRONMENTAL CORRIDOR
 -  FLOODWAY
 -  100YR FLOOD PLAIN
 -  WETLANDS
 -  WATERBODIES
 -  10 FOOT INTERVAL CONTOUR
 -  SEWRPC IDENTIFIED WETLANDS

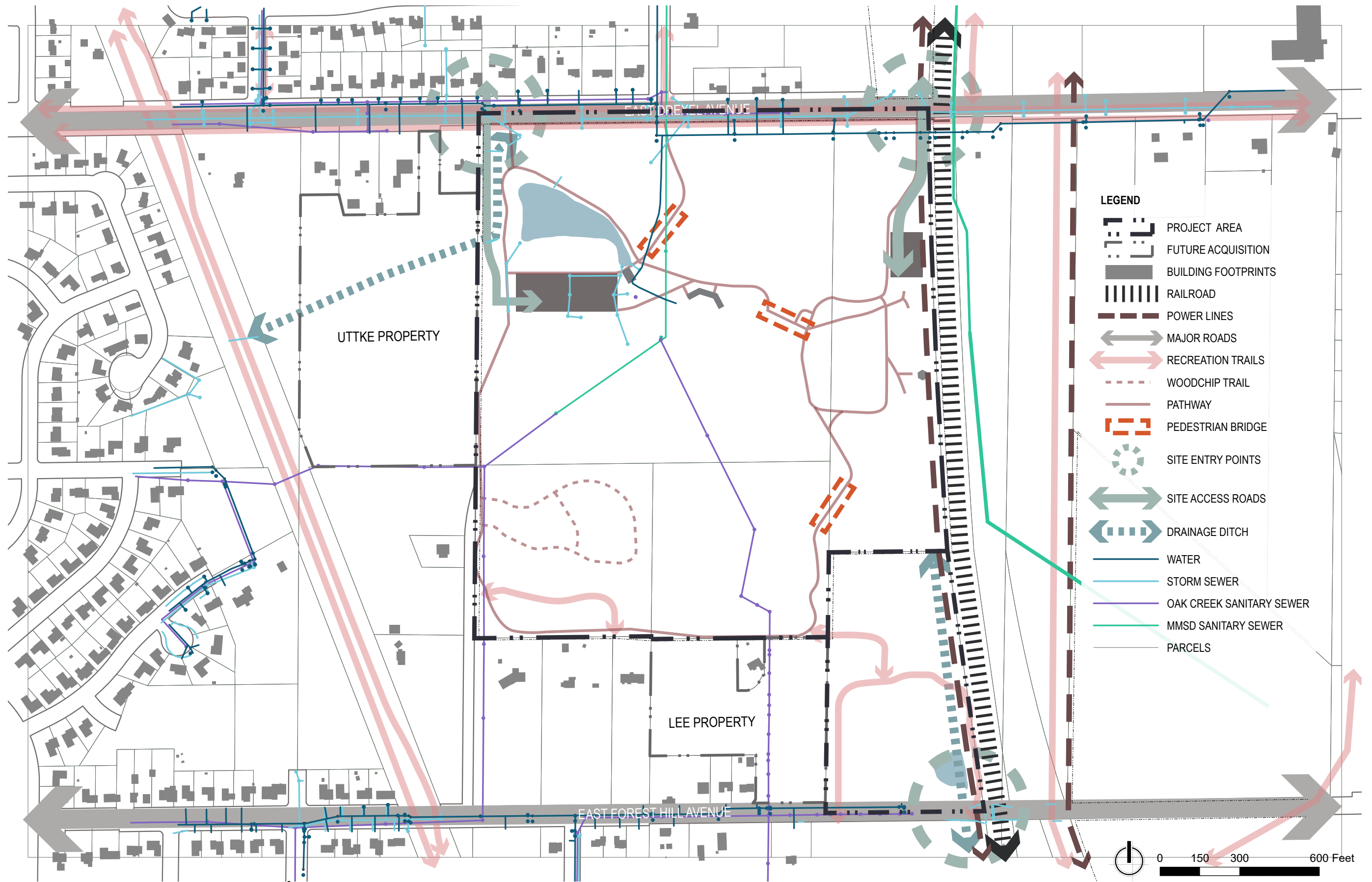


- LEGEND**
-  PROJECT AREA
 -  RECREATION TRAILS
 -  FUTURE TRAILS
 -  RAILROAD
 -  POWER LINES
 -  MAJOR ROADS
 -  BUILDING FOOTPRINTS



- LEGEND**
- PROJECT AREA
 - PARK LANDS
 - WATERBODIES
 - RECREATION TRAILS
 - FUTURE TRAIL
 - MAJOR ROADS





ABENDSCHEIN PARK
Master Plan Update

INFRASTRUCTURE





ABENDSCHEIN PARK

Master Plan Update

PROGRAM

